



# VEGASTAR GEOSPATIAL OBJECT DETECTION

**Vegastar Geospatial Object Detection (VGOD)** is a powerful tool that utilizes Deep Learning to identify objects (including buildings, vehicles, vegetation regions etc.) from optical remote sensing data. This product offers **high accuracy** in object analysis and helps **monitor geographic area changes** over time.

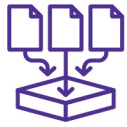
Developed by Vega Star Technology Company, VGOD can be flexibly integrated into popular geospatial data analysis and visualization software, providing convenience to users. This enables them to perform detailed analyses and make decisions based on reliable information from remote sensing data.

PRODUCT CODE: VGOD



**VEGASTAR**

# VGOD OPERATING PROCEDURE:



AUTOMATING INPUT DATA  
PREPROCESSING



AUTOMATIC OBJECT RECOGNITION



AUTOMATICALLY EXPORT OUTPUT  
RESULTS

## ADVANTAGES OF VGOD:

✓ **OPTIMAL PERFORMANCE:** VGOD employs advanced technology to automatically analyze images from optical remote sensing data sources; accurately and efficiently identify objects; and optimize processing while minimizing user time and effort.

✓ **FLEXIBLE DATA INTEGRATION:** The recognition results are exported in .csv and .shp formats, compatible with geospatial data analysis software such as QGIS, ArcMap, or can be integrated into GeoHub platform.

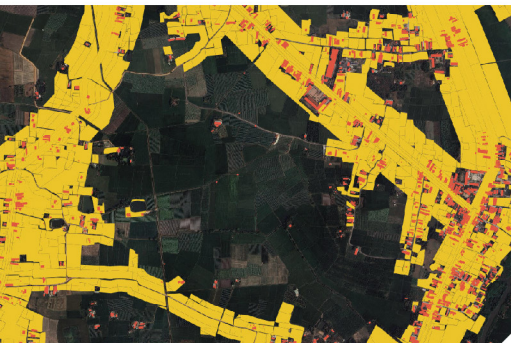
✓ **MAXIMIZING DATA SECURITY:** Data is processed and stored on the personal computer or local server, ensuring privacy and security for users.

✓ **DEEP LEARNING MODEL TRAINED IN VIETNAM:** VGOD has been trained with high-quality datasets, using the advanced YOLOv5 model, optimizing the recognition performance and accuracy.

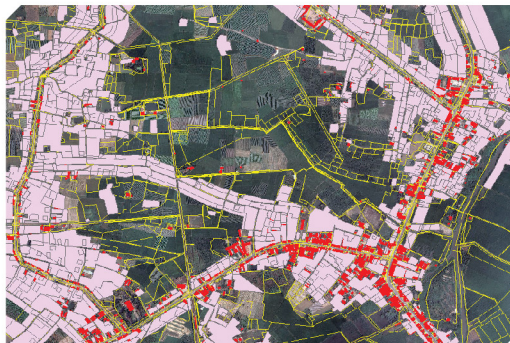
✓ **SUPPORT FOR MANAGING VIOLATORS:** VGOD recognizes violation objects, supports management and supervision in the protection of sustainable resources and environments.

## VGOD'S APPLICATION:

**MONITORING & DETECTING PLANNING  
VIOLATIONS IN CONSTRUCTION**



**IDENTIFYING COMPENSATION OBJECTS  
FOR LAND CLEARANCE AND MORE**



**MONITORING & MANAGING  
MINERAL EXTRACTION ACTIVITIES**



AND MORE

## APPLICATION IN VARIOUS SECTORS



**AGRICULTURE**  
(Agriculture, Forestry, Fishery,  
Aquaculture, Irrigation)



**NATIONAL SECURITY  
- DEFENSE**



**URBAN & SMART CITY  
MANAGEMENT**



**FOREST RESOURCE  
MANAGEMENT**



**MARITIME SECURITY**



**BUSINESS INTELLIGENCE**



**NATURAL DISASTER MANAGEMENT,  
AND SEARCH & RESCUE**



**RESEARCH AND TRAINING**



**ENERGY AND INFRASTRUCTURE  
MANAGEMENT**



**MAPPING**



**ENVIRONMENTAL  
RESOURCES**



**FINANCE AND INSURANCE**

This document is for reference purposes only and is not an official commitment in a contract and may change according to the actual features of the product without prior notice.

Copyright belongs to Vegastar Group © VGOD-2024.



No. 37 Thi Sach, Hai Ba Trung, Hanoi.  
[www.vegastar.com.vn](http://www.vegastar.com.vn)